




To preserve and protect scenic, historic, and recreational lands with high natural resource values in the greater Truckee Donner Region and manage those resources in a sustainable manner.



Tahoe Donner Association  
Board Meeting April 22, 2017

# Total Completed Projects 2017

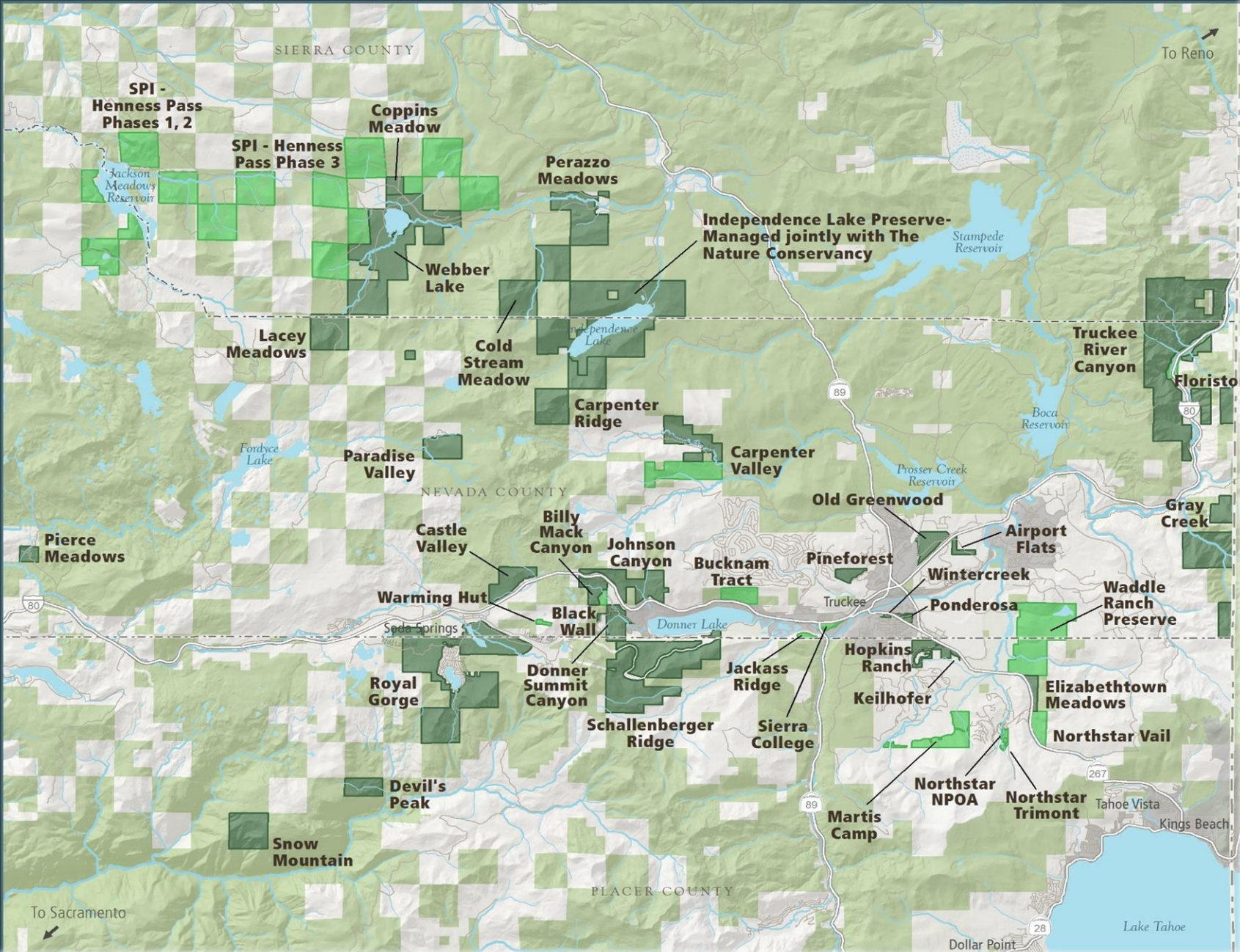


## TDLT Projects

- Completed Acquisitions
- Conservation Easements

## Other Features

- Other Protected Lands
- Urban Area
- County Boundary



Map template by GreenInfo Network  
www.greeninfo.org  
Map updated 3/6/2017

ACREDITED  
Data Source: Truckee Donner Land Trust, CPAD 2014

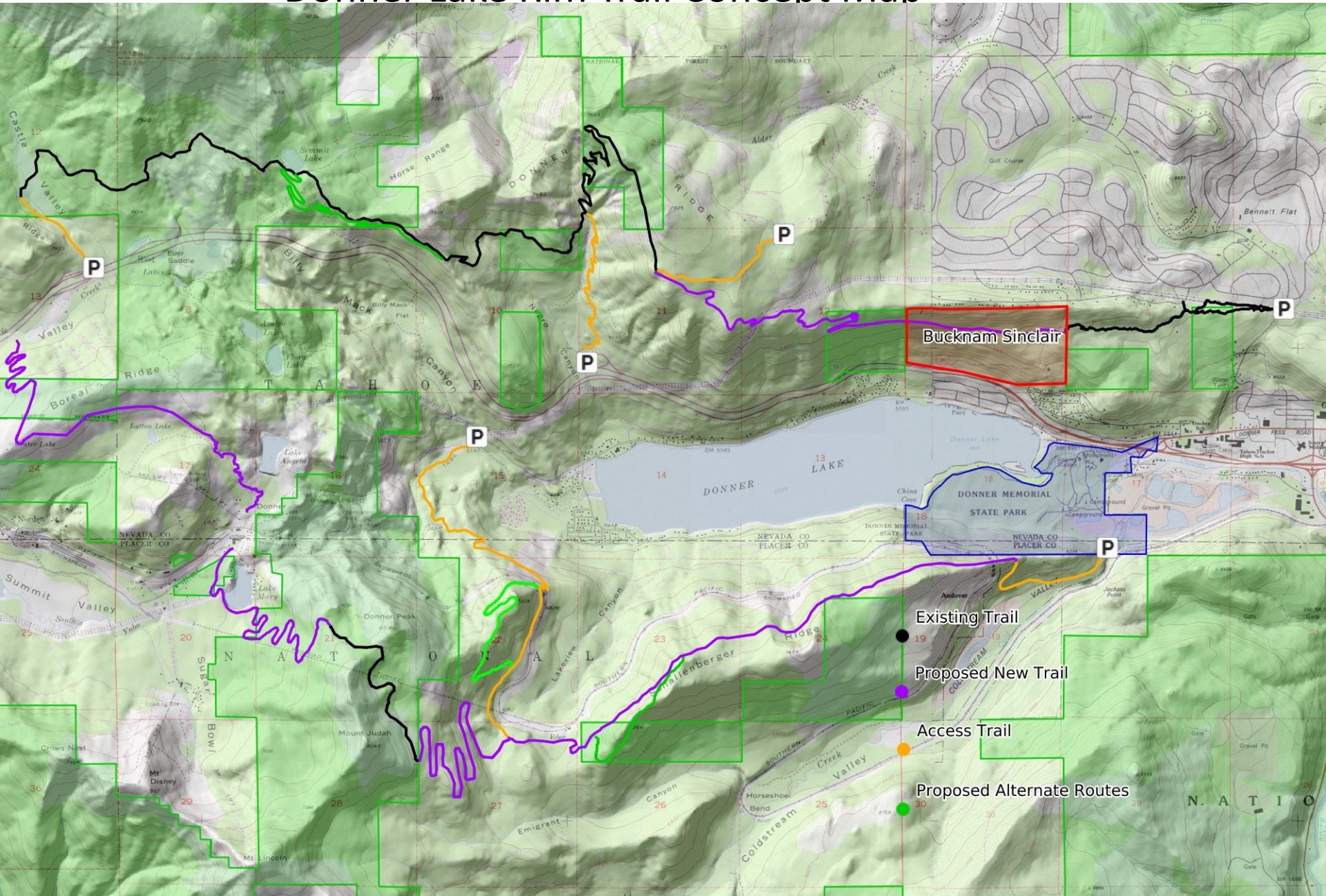


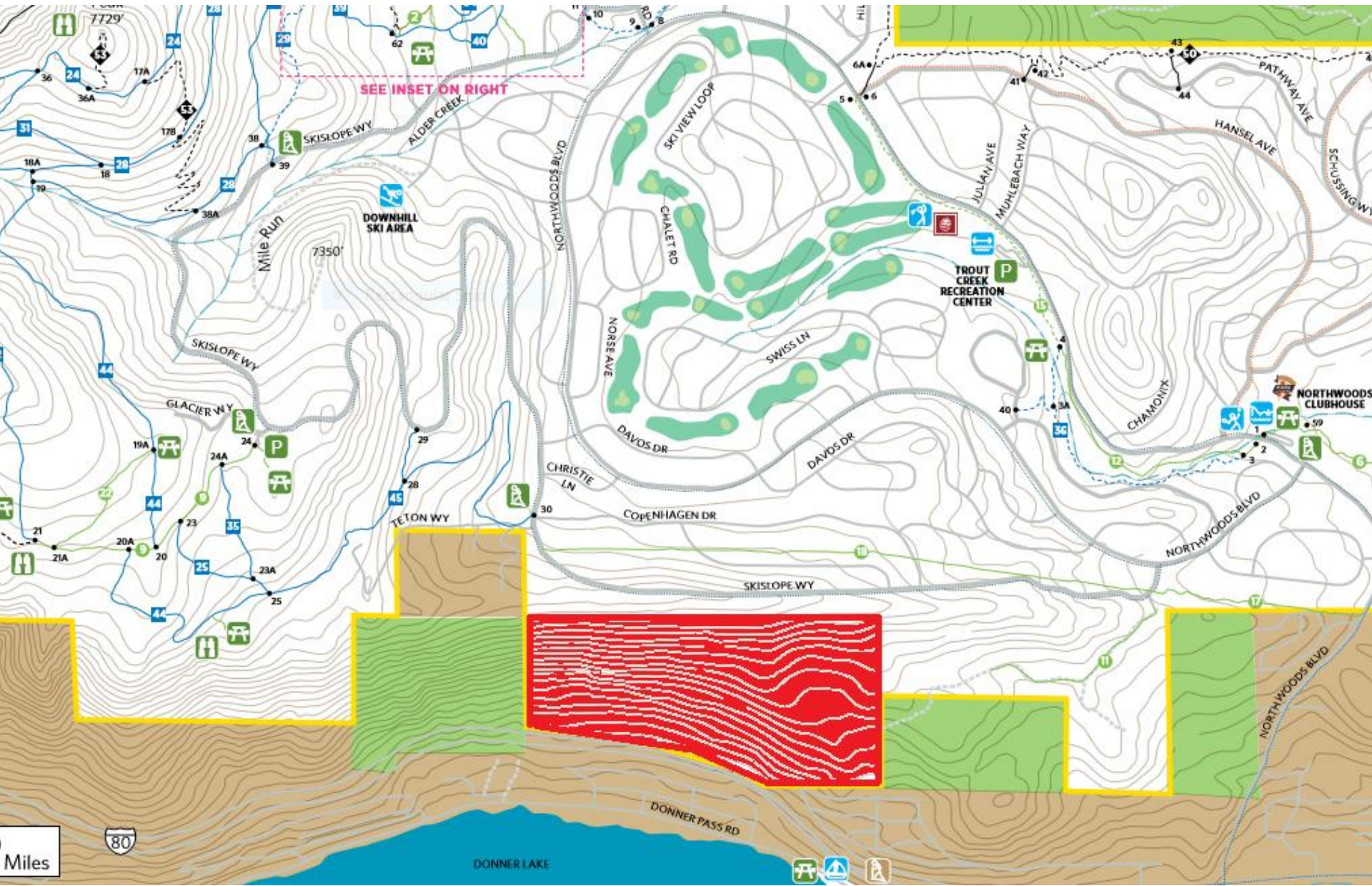
# DONNER LAKE RIM TRAIL



- Envisioned by the Truckee Donner Land Trust Board in 1993.
- Single track trail encircling the ridges and peaks around Donner Lake.
- In 1995 a Memorandum of Understanding was signed by the Truckee Donner Land Trust, the USFS, CA State Parks, Tahoe Donner Association(TDA), Placer and Nevada Counties, Truckee Donner Recreation and Parks District, and the Town of Truckee, outlining tasks for design, construction, and maintenance of the trail.
- In 2010 the Land Trust, Tahoe Donner Association, and the Town of Truckee, jointly acquired the Bucknam Sinclair Property.
- Purchase included a Conservation Easement protecting the land as well as a floating trail easement for the construction of the Donner Lake Rim Trail.
- When complete, the trail will be roughly 23 miles long and connect a large network of regional trails on both the north and south sides of Donner Lake.

# Donner Lake Rim Trail Concept Map





SEE INSET ON RIGHT

Miles



DONNER LAKE

DONNER PASS RD



Proposed Alignment  
Through  
Bucknam Sinclair Property



# Trail Volunteers



Hard At  
Work



