



Wildfire Season 2018

Bill Seline – Fire Chief

North Bay Fire Storm 2017

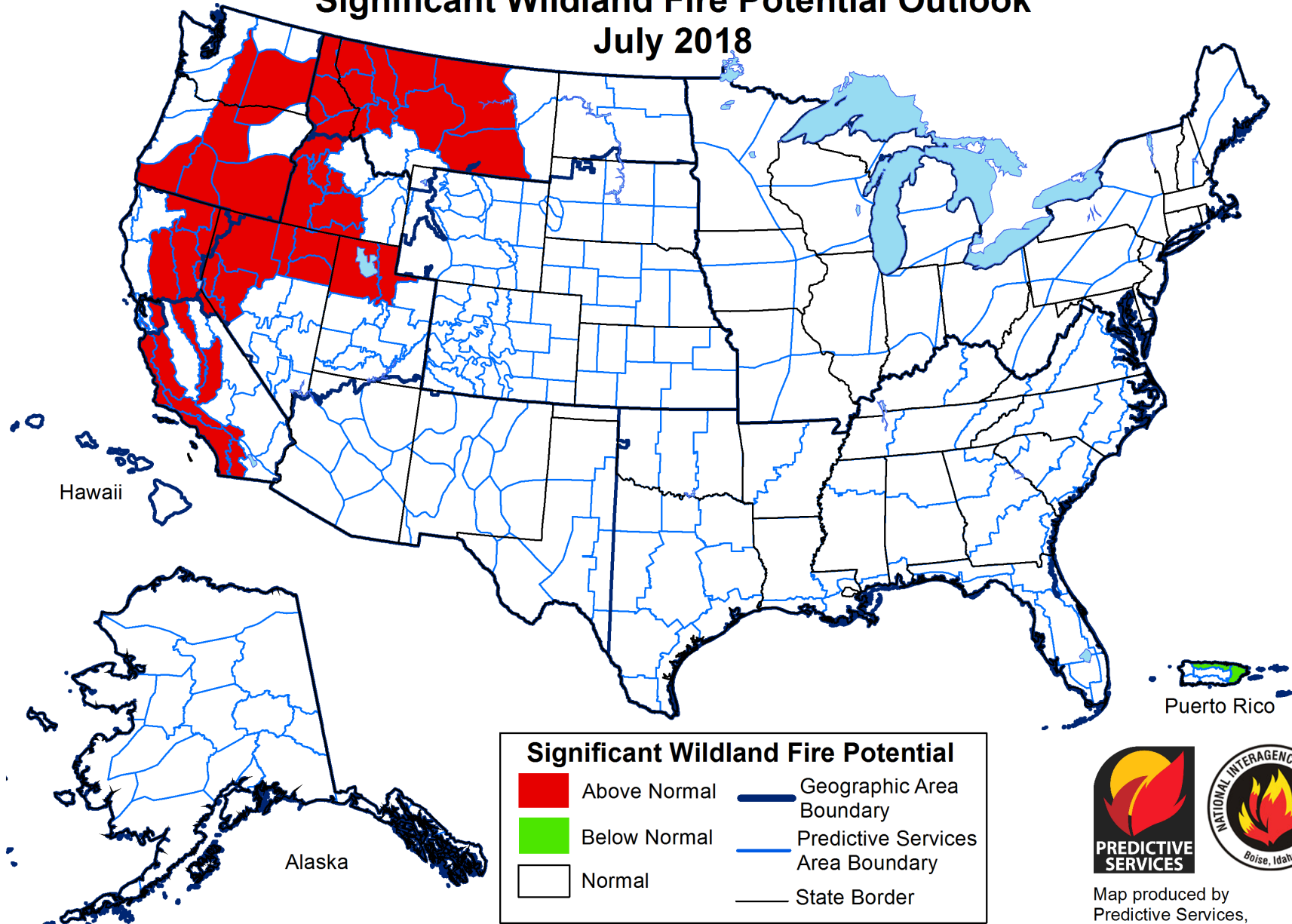


Lessons Learned







- Sign up for notification systems (Nixle, Code Red)
- Evacuate early – don't wait
- Keep smart phones near your bed at night
- Know route in and out of the neighborhood
- Have a GO BAG so you are ready for evacuation
- Fire proof your home – flying embers start fires

Readyforwildfire.org

Significant Wildland Fire Potential Outlook July 2018



Significant Wildland Fire Potential

	Above Normal		Geographic Area Boundary
	Below Normal		Predictive Services Area Boundary
	Normal		State Border



Map produced by
 Predictive Services,
 National Interagency Fire Center
 Boise, Idaho
 Issued May 1, 2018
 Next issuance June 1, 2018

Above normal significant wildland fire potential indicates a greater than usual likelihood that significant wildland fires will occur. Significant wildland fires should be expected at typical times and intervals during normal significant wildland fire potential conditions. Significant wildland fires are still possible but less likely than usual during forecasted below normal periods.

RED FLAG

WHAT IS RED FLAG?

- **RED FLAG** means low humidity, high temps and WIND, predicted by National Weather Service.
- Fires can grow quickly get out of control

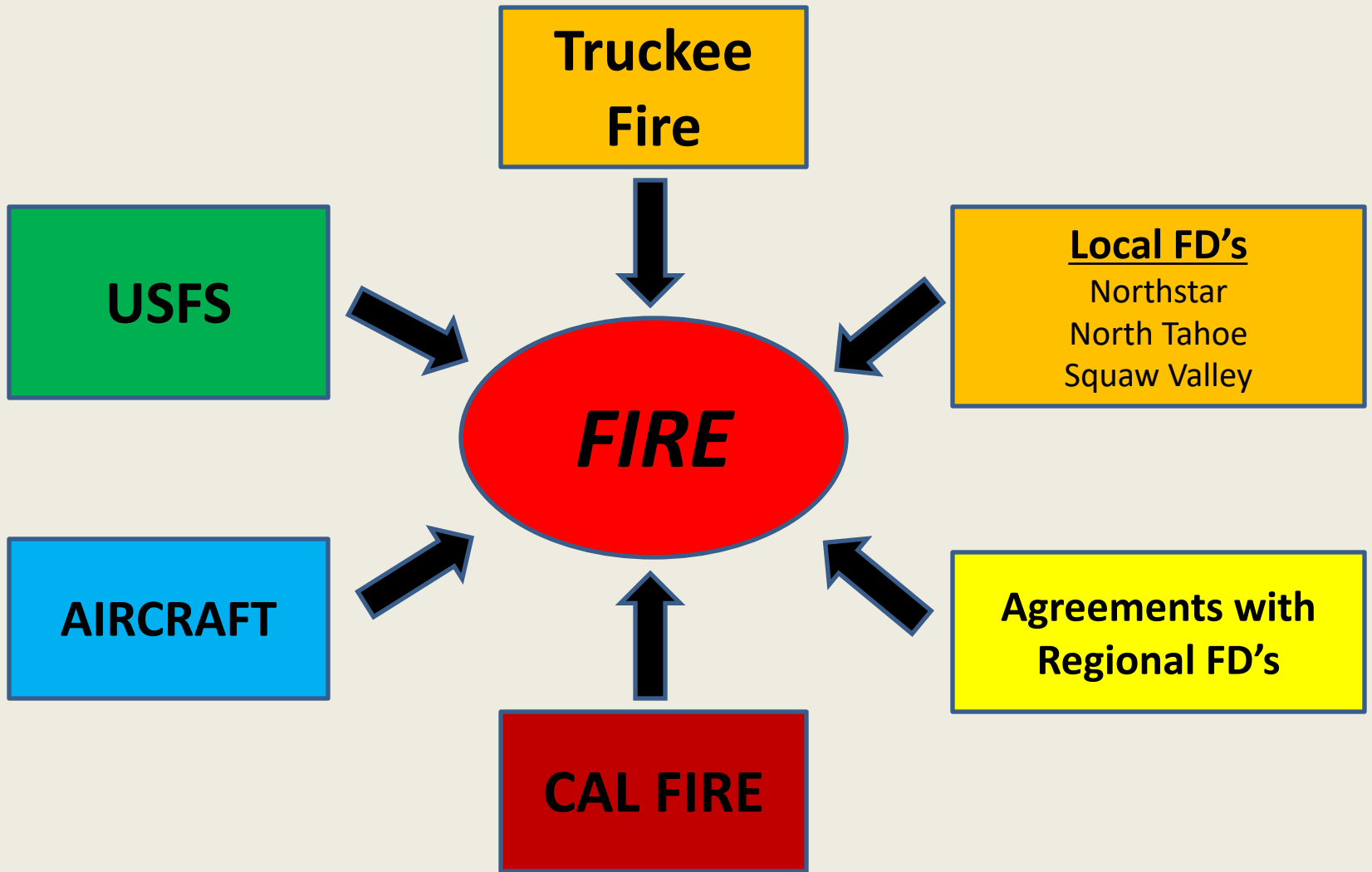
WHAT TO DO.....

- Check NWS Website and Nixle notification
- Prevent and report fires
- Prepare to evacuate

What can you do?

- Create Defensible Space
- No Open Flame Fires
- Educate Renters on Fire Danger
- Fire Extinguisher
- No Fireworks
- Cut Grass and Other Light Fuels

[Readyforwildfire.org](https://www.readyforwildfire.org)





Want more Information?

- *TruckeeFire.org* or Call 530-582-7850
- *Readyforwildfire.org*
- Sign up for Nixle (*Nixle.com*)