



2020 FORESTRY YEAR-END UPDATE GM UPDATE

BOARD OF DIRECTORS
MEETING FEBRUARY
26, 2021

UPDATE OUTCOMES



Highlight the Association's commitment to provide resources towards reducing the fire hazard in the area and forest health management



Report on 2020 Forestry accomplishments

2020 HIGHLIGHTS BY THE #S

Visits to private properties for tree advice and permits	610 ↑ 56% over 2019
Visits for change of ownership TFPD Ordinance Defensible Space	603 ↑ 43% over 2019
Visits to properties for TDA defensible space program	975 ↑ 24% over 2019
2021 Defensible Space Program Initial inspections	1,049 properties
Visits to properties of defensible space in order to maintain homeowner's insurance	49 ↓ 33% from 2019
2020 Forest Health Issue Maintenance (dead or damaged trees)	128 100 now complaint/78% compliance rate
Number of property owner vegetation piles chipped	3,078 1,431 tons of material removed
Number of hand piles/burned	838 piles out of 955 (127 remaining)

HOMEOWNER DEFENSIBLE SPACE INSPECTION PROGRAM SCHEDULE



Tahoe Donner Forestry 2021 Defensible Space Zone

-  2021 Defensible Space Zone
-  Tahoe Donner Parcels
-  Tahoe Donner Boundary
-  Powerline

0 0.15 0.3 0.6 0.8 1.2 Miles

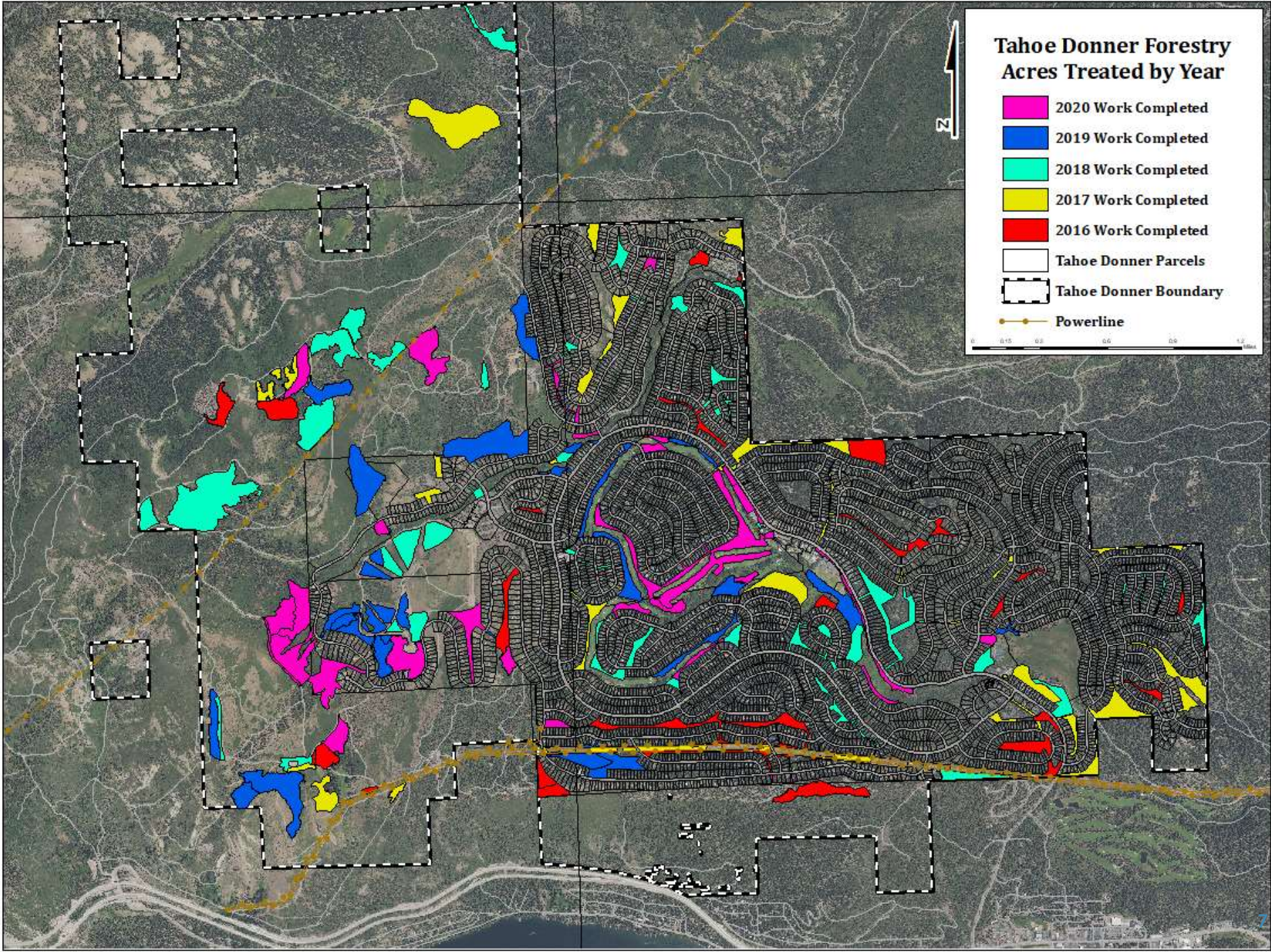

Inspected 999 Properties - 80 Passed - 919 Failed

TD OWNED ACRES TREATED 2016 - 2020

<u>YEAR</u>	<u>PROPERTY TYPE</u>	<u>ACRES TREATED</u>	<u>REMARKS</u>
2016	Common Area Plantation/FB	73.9 143.5*	Contract labor costs doubled as bidding changed from a per/hour rate to a per/acre rate. *104.8 acres assisted by a grant. Removed 577 dead trees.
2017	Common Area Plantation/FB	90.8 84.7*	Board of Directors approved \$150,000 in additional funds, \$62,710 to storm damage and common area work. *26 acres assisted by two grants. Removed 593 dead trees.
2018	Common Area Plantation/FB	84.1 143.8*	Board of Directors approved \$153,929 in additional funds for storm damage removal and common area work. *103 acres assisted by two grants. Removed 1,116 dead trees.
2019	Common Area Plantation/FB	83.5 103.5	Board of Directors approved \$153,276 in additional funds for storm damage removal and common area work. Removed 2,718 dead trees.
2020	Common Area Plantation/FB	79.5* 98.5	Board of Directors approved \$155,000 in additional funding to be included with \$45,000 of Forestry operational budget to complete the Golf Course Project. *The Golf Course Project included 45 acres of common area for 2020. Removed 873 dead trees.

Tahoe Donner Forestry Acres Treated by Year

- 2020 Work Completed
- 2019 Work Completed
- 2018 Work Completed
- 2017 Work Completed
- 2016 Work Completed
- Tahoe Donner Parcels
- Tahoe Donner Boundary
- Powerline



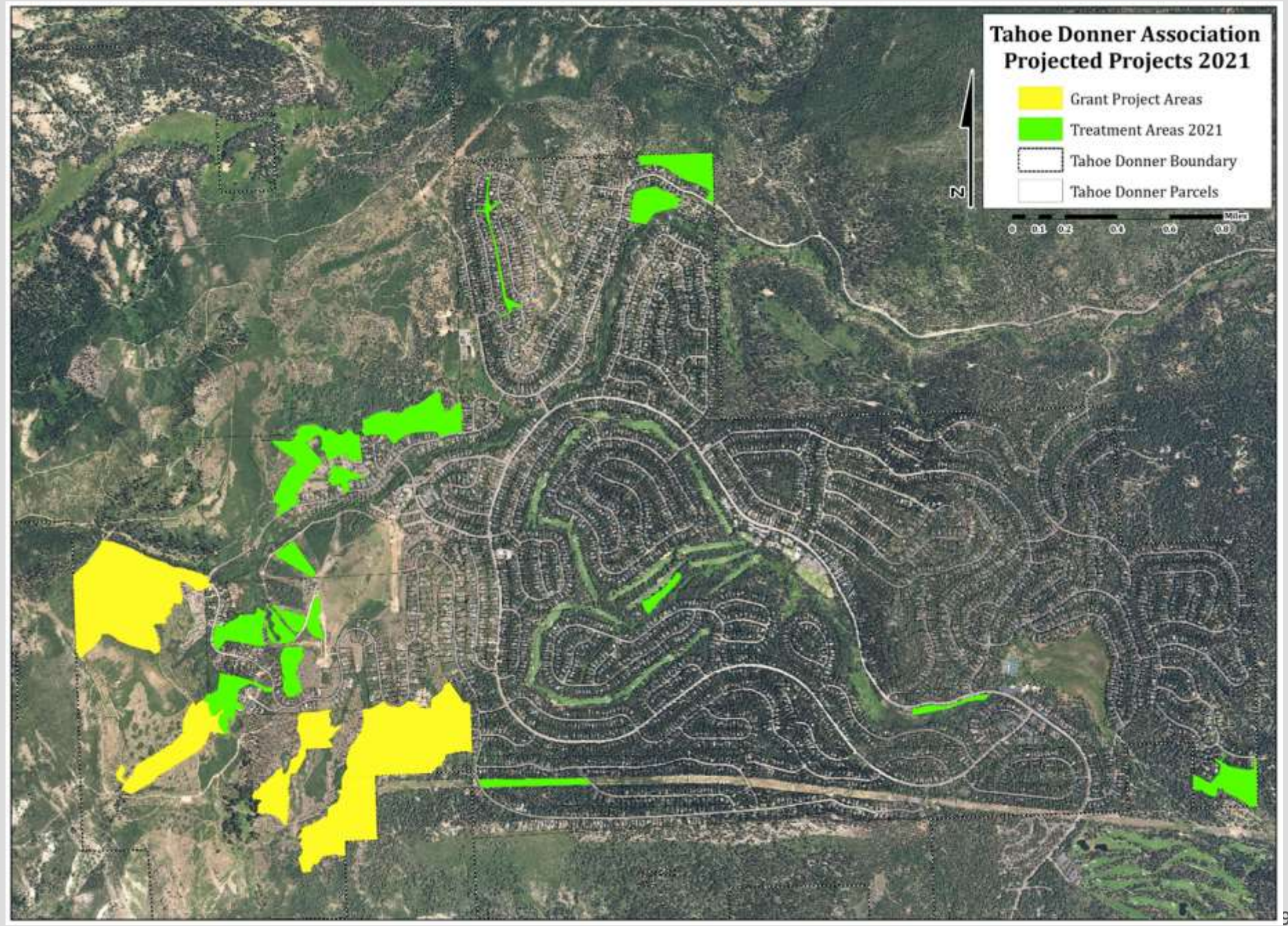


Project Highlight Golf Course Fuel Break

- New 45-acre fuel break: removing large trees and modifying ground fuels
- This project was not a typical logging or fuels reduction project, it presented unique challenges that required special equipment and methods to protect the golf course and sensitive environmental concerns and cultural sites
- Work was completed under a 1038.3 forest fire prevention authorization through State/CalFire

Tahoe Donner Association Projected Projects 2021

- Grant Project Areas
- Treatment Areas 2021
- Tahoe Donner Boundary
- Tahoe Donner Parcels



References: 2020 Work Completed Maps by Category




Tahoe Donner Forestry Work Completed

- 2020 Work Completed
- Tahoe Donner Parcels
- Tahoe Donner Boundary
- Powerline



178 Acres

Tahoe Donner Forestry 2020 Work Completed

-  Mastication Thin Limb Units
-  Tahoe Donner Boundary
-  Powerline



82 Acres

Tahoe Donner Forestry 2020 Work Completed

- Thin Limb Units
- Tahoe Donner Boundary
- Powerline



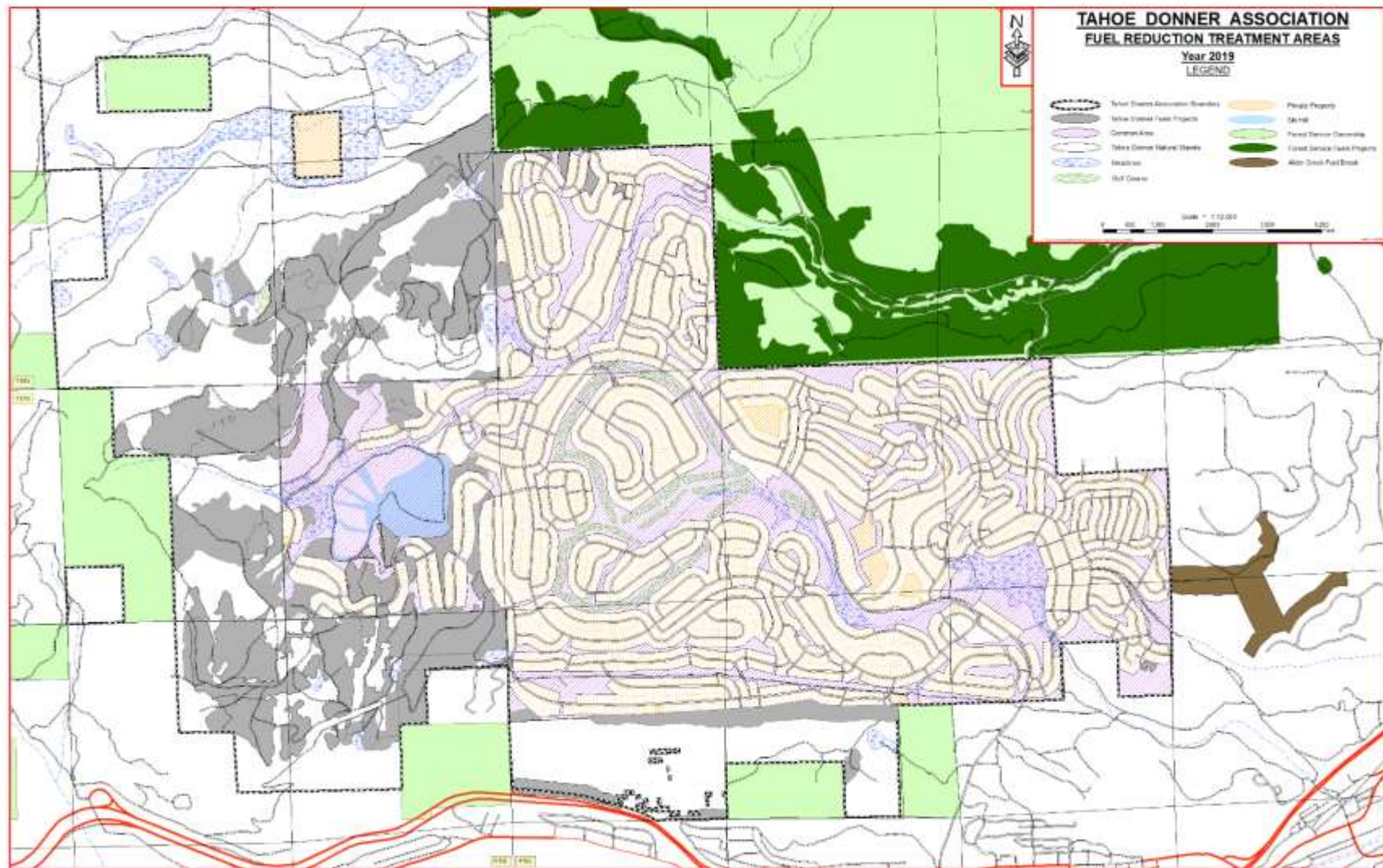
74.5 Acres

Tahoe Donner Forestry 2020 Work Completed

- Mastication Units
- Tahoe Donner Boundary
- Powerline



21.5 Acres



*Fuel Reduction Treatment Areas Map-last updated 2019