

GM UPDATE: FIRE SAFETY + FORESTRY UPDATE

August 27, 2021



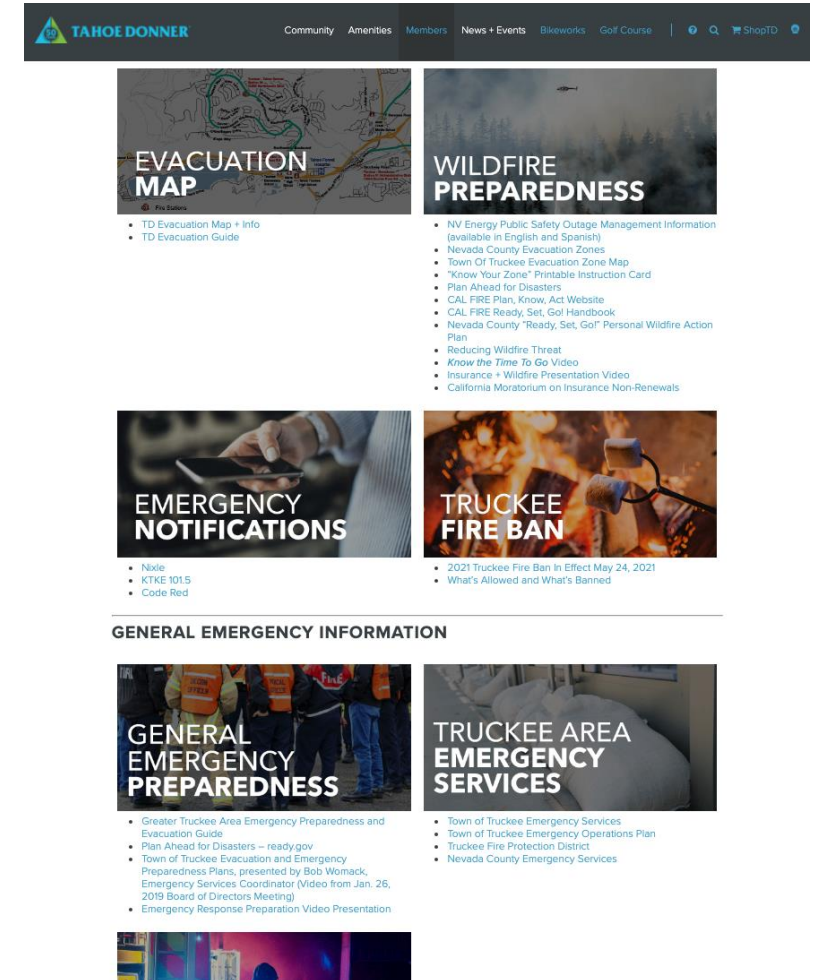
2021 FORESTRY WORK FOR FIRE SAFETY

- **Truckee Fuels Reduction Grant:** 123 acres of mastication, limb and thin work for fire hazard mitigation in TD
- **2021 Chipping Program:** 1,861 piles, 801 tons through August 12
- **Defensible Space Program** in Units 8 and 2, approximately 1,000 lots
- **Outsources Mastication Projects** – brush removal and "chewing up" of fuel material
 - Compact excavation machine: 28.2 acres association-owned reforested undeveloped property
 - Large machine: 53.1 acres, site prep to mow brush for future tree planting areas
- **Forest Health Program:** Inspect for dead or dying trees for removal on homeowner properties
- **Staff Auditing Forest Health** in common areas for tree removal



WHAT ARE WE DOING TO PREPARE THE COMMUNITY THIS YEAR?

- **3 Dedicated Fire Safety emails**
- **Specific STR education email with resources to supply renters**
- **Inclusion in every Tuesday Weekly Email**
- **Fire Ban info on every printed “Weekly Activity Guide”**
- **Tahoe Donner News Features each month**
 - Ex: August issue included 3-page Fire Evac + Notification story, Power Outage (PSOM) Education, Text Alert Signup
- **Website homepage messaging**
- **Banners** for Evacuation Routes, Know Your Zone, One Less Spark, One Less Fire, NIXLE and Fire Ban
- **Digital Signage** at facilities
- **Promotion of and update of** taheodonner.com/preparedness website



TAHOE DONNER EVACUATION INFORMATION UPDATE

Personal Responsibility and Participation

- Know your evacuation zone
- Pre-plan your evacuation route
- Maintain personal awareness of the weather and conditions
- Have a “Go Bag” ready
- Develop a personalized preparedness plan by using the template at tahoedonner.com/personal-plan

Countywide Zone-Based Evacuation Program

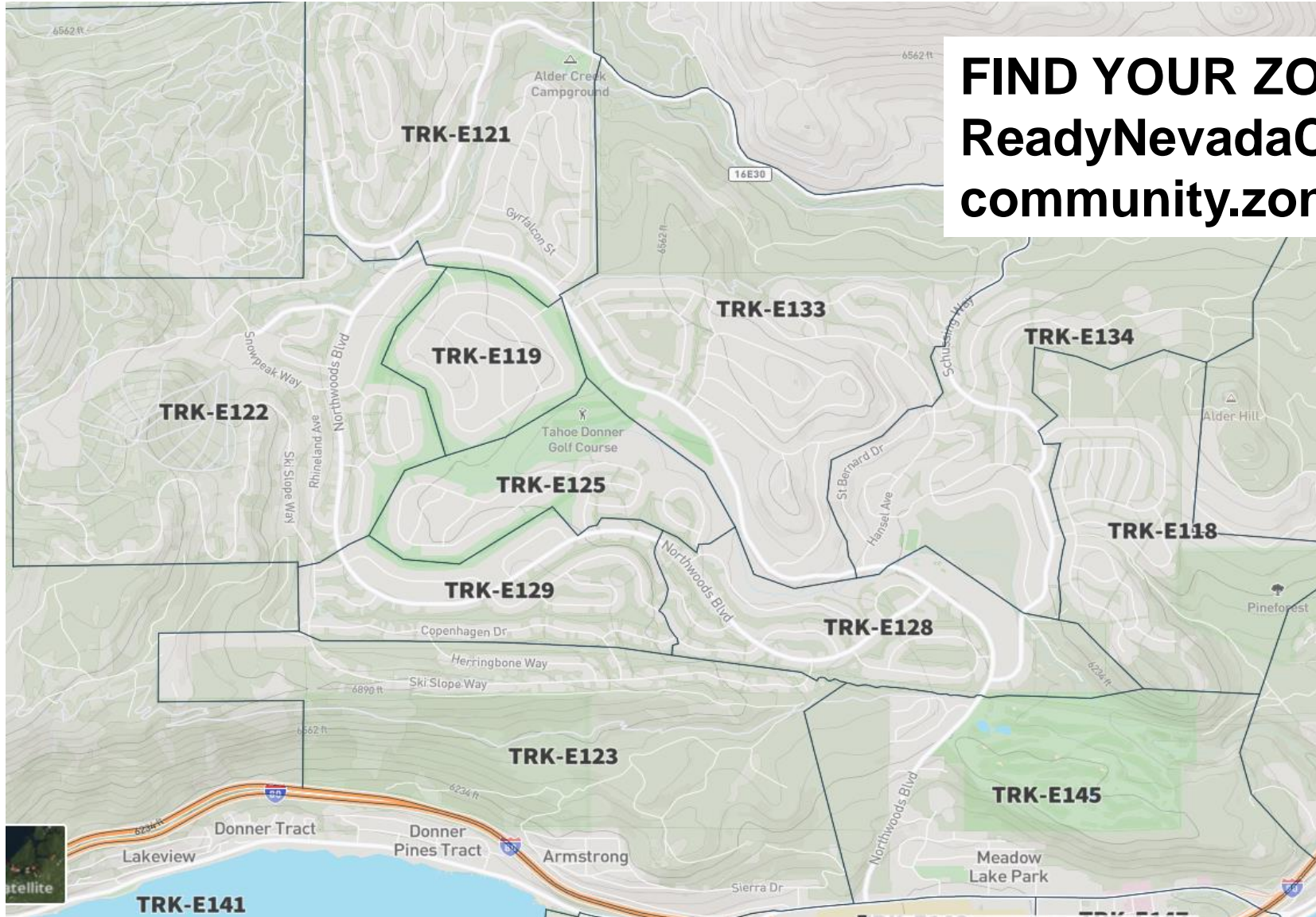
- **ZONEHAVEN** – community.zonehaven.com

How Will I be Notified

- **Nixle** – (text your zip-code to 888777) - <https://local.nixle.com/register/>
- **Pre-Event Social Media** – @truckeepolice, @TruckeeFire, @NWSReno



TAHOE DONNER ASSOCIATION ZONE MAP



**FIND YOUR ZONE AT
ReadyNevadaCounty.org or
community.zonehaven.com**





EMERGENCY EVACUATION MAP

PREPARE + FOLLOW PLAN. KNOW THE TIME TO GO.



THIS LOCATION'S ADDRESS IS _____

THIS LOCATION'S ZONE NAME IS _____

Find your evacuation zone name by going to www.tahoe-donner.com/evacuation and entering your address into the search bar.

Tahoe Donner Association recommends adding a "You Are Here" notation on the map at the above address.

Note: This is a basic map and is subject to change as emergency conditions arise. Please sign up for notification channels, including Nixle and CodeRED, to stay up to date.

IN CASE OF AN EMERGENCY:

1 EMERGENCY BROADCAST NOTIFICATION CHANNELS

NIXLE + CODERED

SMS ALERTS VIA TOWN OF TRUCKEE

Text ZIP Code to 888777 to opt in.

Subscribe at nixle.com.

SMS ALERTS VIA NEVADA COUNTY

Register for Code RED emergency alerts

at mynevadacounty.com/oes.

RADIO

780 AM KKOH

1670 AM (Community Advisory Radio Station)

88.7 FM KJLN

101.5 FM KTKE

TELEVISION

Reno and Sacramento stations (cable and satellite) broadcast emergency alerts.

SOCIAL MEDIA

Twitter, Facebook, Instagram and Google Public Alerts depending on severity.

2 BEFORE EVACUATING

Take kids, pets, go!

Bring preparedness kit, go-bag + medicine.

Help your neighbors.

3 WHERE TO GO

Take this map and use it. Bookmark the

evac map on your phone.

IF UNABLE TO EVACUATE - NOTIFY 9-1-1

4 DEVELOP A PERSONALIZED EVACUATION PLAN

tahoe-donner.com/personal-plan

5 FOR MORE INFORMATION

tahoe-donner.com/preparedness

readyforwildfire.org

WHAT YOU NEED TO KNOW IN CASE OF AN EVACUATION

KNOW YOUR EVACUATION ZONE

In order to understand whether your area is under an evacuation warning or order, you need to know your Zone Name. Authorities will use Zone Names in emergency alerts, media releases and on social media to notify residents which areas are under an evacuation warning or order.

1. Go to community.zonehaven.com.
2. Enter your address into the search bar.
3. Find your Zone in the pop-up window and write it down.

 myzone.zonehaven.com

BEFORE AN EVACUATION

- Have a plan for how you will leave and where you will go.
- Develop a family communication and reunification plan.
- Have a go bag with three days of clothing, medications, phone numbers and important paperwork.
- If you have a vehicle, make sure the fuel tank is full.
- If you don't have a vehicle, have a plan for how you will leave.

 readyforwildfire.org/pre-evacuation-preparation-steps


DURING AN EVACUATION

- Leave as soon as an evacuation is recommended.
- Don't wait to be ordered to leave.
- Locate your pets and take them with you.
- Tune to AM radio stations or AM advisory radio systems for the latest information.
- Have an evacuation route plan.
- Follow designated evacuation route map.

 readyforwildfire.org/go-evacuation-guide

Truckee Office of Emergency Services

10183 Truckee Airport Road, Truckee, CA 96161
(530) 550-2323



The graphic features a white logo at the top consisting of a triangle with a snowflake-like pattern inside. Below the logo, the text "TAHOE DONNER" is written in white. The main title "EMERGENCY EVACUATION INFORMATION" is prominently displayed in large, bold, white letters. The background of the graphic is a photograph of a forest fire with bright orange and yellow flames rising from the trees.

Truckee Police and Truckee Fire both use the Nixle public alerting system for evacuation messaging. They will send texts and emails directly to your wireless device or email account during an emergency. Nixle can also send voice alerts to landlines and messages to TTY/TDD systems.

TO SIGN-UP FOR NIXLE GO TO
local.nixle.com/zipcode/96161



In an emergency, public safety officials will use multiple messaging tools to communicate information and instructions to the community. Your local cable and satellite stations along with AM and FM radio may broadcast updated information. Know what messaging tools your community uses and sign up for alerts before an emergency occurs!

ADDITIONAL SOURCES OF INFORMATION

BROADCAST RADIO

780 AM KKOH, 1670 AM (COMMUNITY ADVISORY RADIO STATION), 88.7 FM KUNR, 101.5 FM KTKE

TELEVISION

Reno and Sacramento stations (cable and satellite) broadcast emergency alerts.

NOAA WEATHER RADIO

NOAA Weather Radio broadcasts emergency weather alerts and other events. During an emergency, the National Weather Service forecasters send a special tone to activate weather radios.

SOCIAL MEDIA

Trusted social media partners such as government accounts often provide good sources of information.

FRIENDS + NEIGHBORS

Share information with friends and neighbors. Get to know each other before an emergency and help each other when an incident occurs.

REMEMBER —DON'T WAIT TO BE ORDERED TO EVACUATE. LEAVE IF YOU SEE DANGER.

EMERGENCY NOTIFICATIONS IN TRUCKEE

Tahoe Donner is one of many subdivisions in Truckee, and all emergency response is provided by the Town, Truckee Fire Protection District and CAL FIRE. In the case of a wildfire, initial units on scene will determine the need for evacuations and community notifications.

COMMUNITY ADVISORY ISSUED

Be aware that a fire is in the area and emergency personnel are on the scene.

EVACUATION WARNING

The area being warned is threatened and evacuations are possible. People needing extra time to evacuate should consider leaving now.

EVACUATION ORDER

There is imminent danger. Leave now. Do not wait. Go now.

MARTIS PEAK ALERT WILDFIRE CAMERA

LOOKING BACK AT TAHOE DONNER



TAHOE DONNER ALERT WILDFIRE CAMERA LOOKING AT TRUCKEE

QUESTIONS?