



CAPITAL PROJECT UPDATE

June 24th, 2022

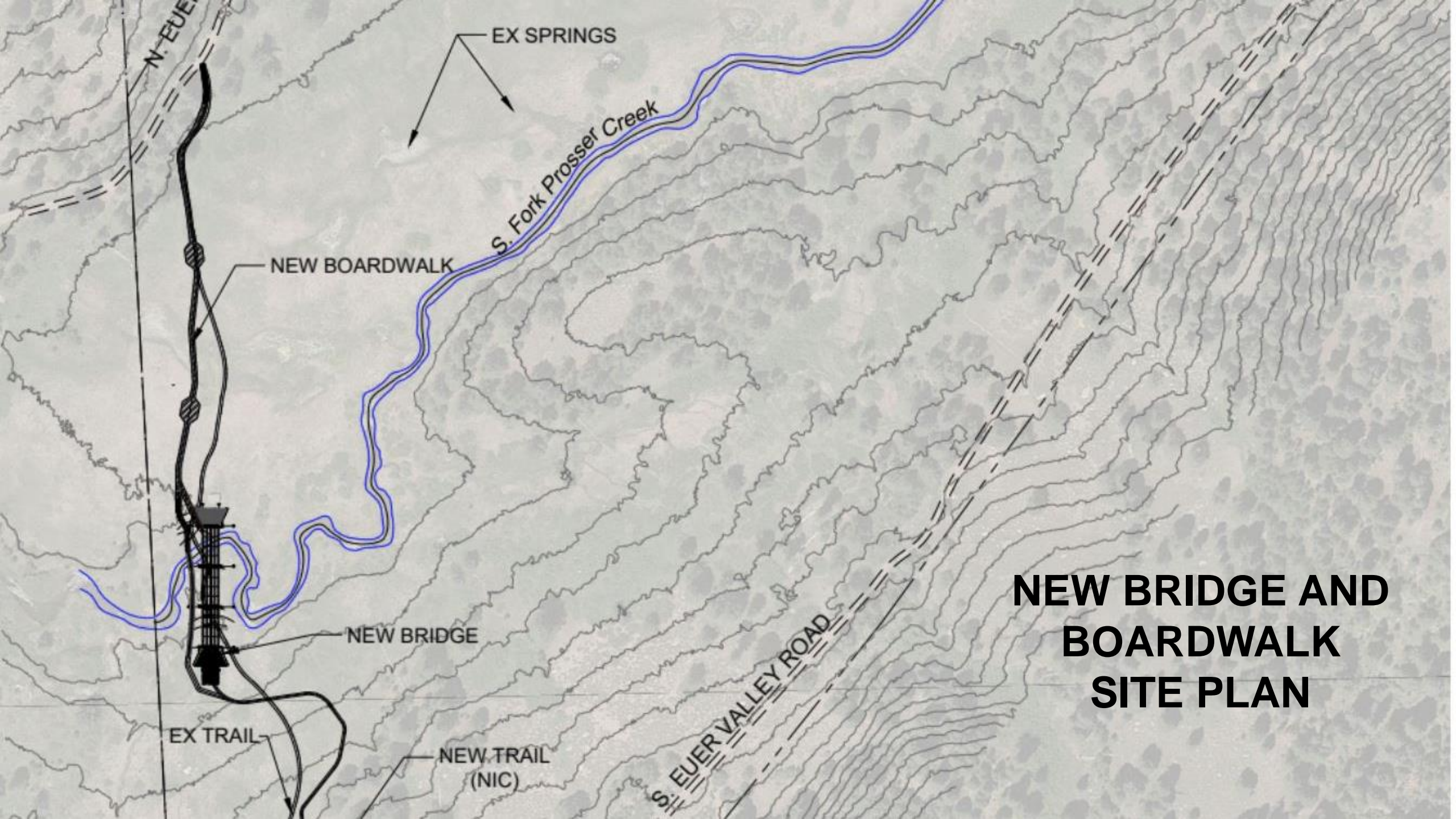
An aerial photograph showing a river restoration project in a mountainous area. The river flows through a lush green landscape with dense evergreen forests and grassy fields. In the foreground, a section of the river has been widened and deepened, with a sandy bar visible. A wooden structure, likely a culvert or bridge, is visible in the middle ground. Several people are standing near the river, observing the work. In the background, rugged mountains with patches of snow or light-colored rock rise against a clear blue sky.

Coyote Crossing Project Update

- Environmental Documentation Submitted to Agencies for Review
- 6.7.22 Grant Funding Site Visit With Truckee River Watershed Council & Sierra Nevada Conservancy

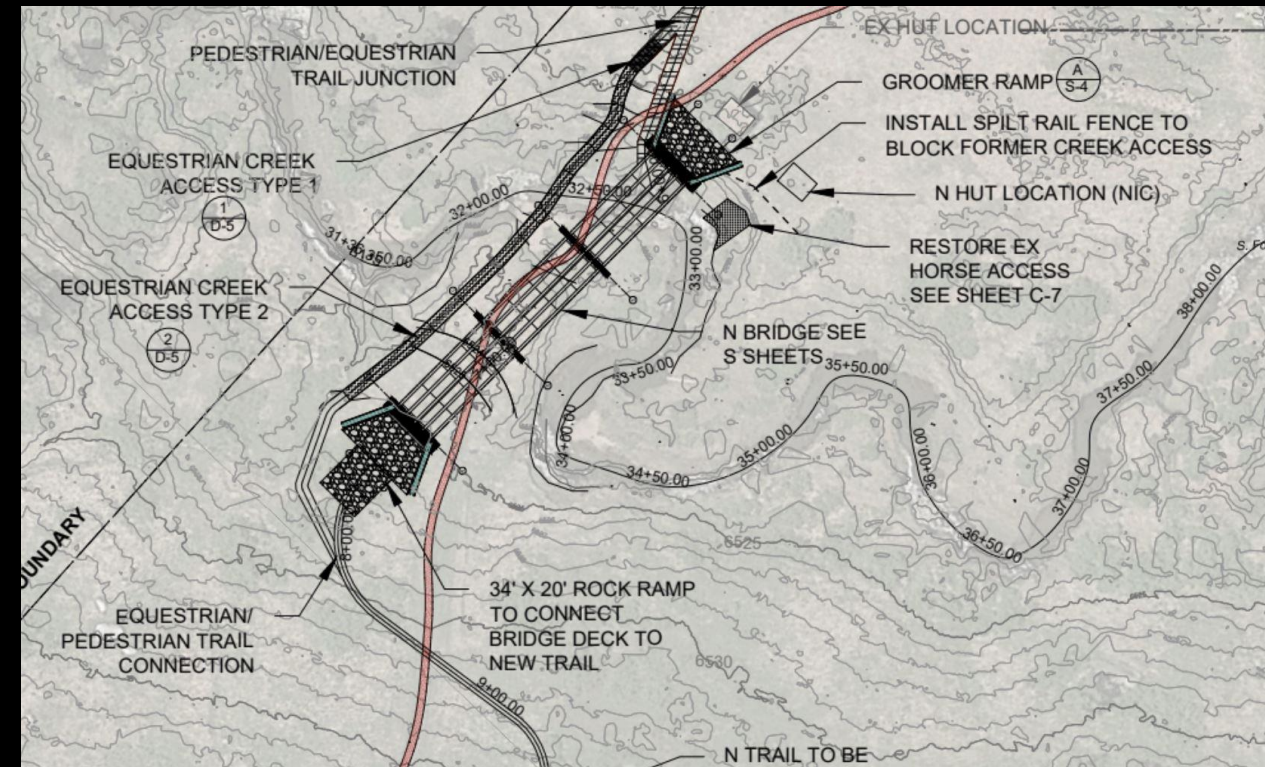
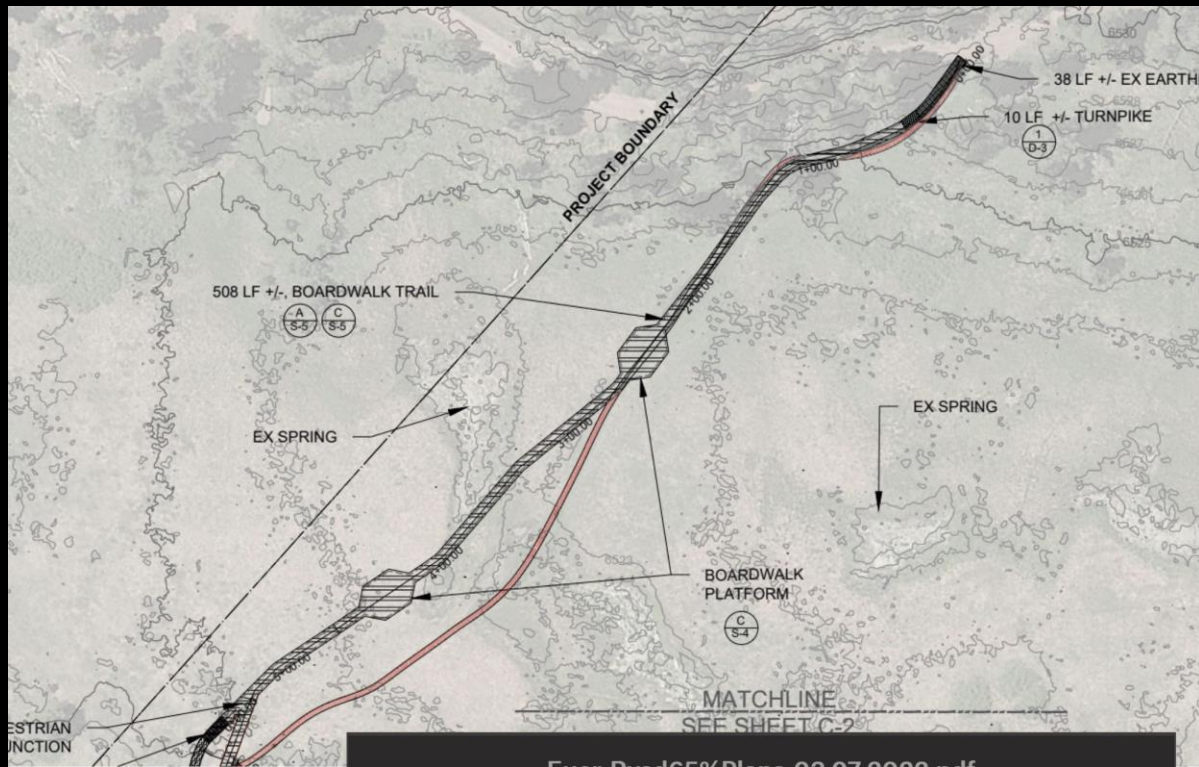
Meadow is Still Very Wet – Please Avoid for Resource Protection





NEW BRIDGE AND BOARDWALK SITE PLAN

BOARDWALK & BRIDGE DESIGN 90%



Alder Creek Adventure Center boardwalk Update

- Boardwalk Construction to Start this Month

Trail Restoration

Boardwalk Location



QUESTIONS