


Euer Valley Restoration – Phase 2

Beth Christman,
Senior Director of Restoration


April 26, 2024






Tahoe Donner Association & TRWC partnership

- Current - Euer Valley Restoration – Phase 1 (Coyote Crossing)
- Current - Prosser Roads Maintenance
- 2022 Prosser Basin Watershed Assessment
- 2016 Donner Basin Assessment
- 20+ years of Truckee River Day partnership!




Euer Valley Phase 2 - Background

- Prosser Basin Watershed Assessment completed 2022
- Tahoe Donner staff participation
- Several high priority projects identified
- Euer Valley Restoration – Phase 2



Watershed Assessment


- Evaluation of overall watershed condition
- Science-based: geology, hydrology, geomorphology, soils, vegetation, etc.
- Landowners voluntarily participate
- Guidance for future restoration and land management projects



Watershed Assessment does not

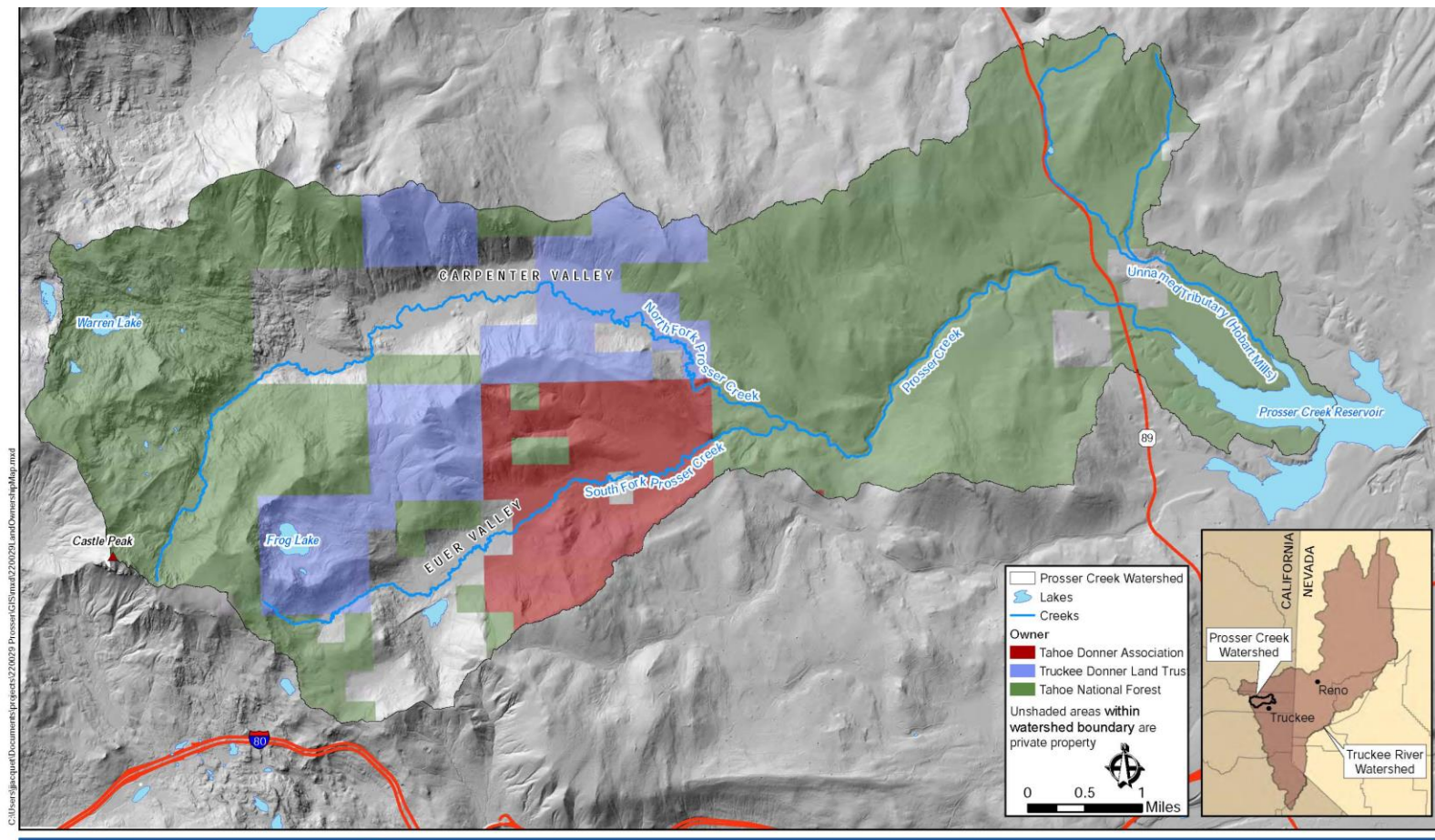
Does not:

- Regulate any land management activities
- Obligate or commit any land management activities




Goals of Watershed Assessment

- Address root causes of problems:
 - Uplands
 - Meadows
 - Streams
- Develop solutions based on root causes
- Build landowner relationships
- Attractive to funders for future projects




H. T. HARVEY & ASSOCIATES

Figure 2-2. Land Ownership Map, Prosser Creek Watershed. Nevada County, California




Prosser Basin Assessment Outcomes

- Identification of high-quality habitat
- Identification of areas of impaired function
- Opportunities on Tahoe Donner Association land:
 - Coyote Crossing (underway)
 - Ever Valley Phase 2 projects:
 - Cowboy Crossing
 - Ever Valley main crossing
 - Quickdraw crossing
 - Crabtree/Alder Creek junction
 - Road/trail network



Euer Valley Phase 2


- Mutual goals of habitat restoration and protection
- Sustainable recreation



Areas




35% DESIGN - NOT FOR CONSTRUCTION




Goals

- Restore 10+ acres of meadow habitat
- Restore 3,000 feet of stream
- Protect existing high-quality habitat
- Reduce erosion from road/trail network
- Provide sustainable recreation (winter and summer)




Timeline

Task	Completion Date
Design Phase	December 2024
Permits/CEQA	March 2025
Apply for implementation funding	March 2025
Implementation	2025 - 2026



TRWC request to Tahoe Donner Association

- Continued partnership with overarching MOU
- Ever Phase 1 - Continue
- Ever Phase 2 - Commit staff through late 2025:
 - Intermediate design development
 - Final design development
 - Review and approve final design
 - Support applications for implementation funding



Questions?

Beth Christman

Senior Director of Restoration

bchristman@truckeeriverwc.org

530-550-8760, x1