



# TDA 2025 WILDFIRE PREPAREDNESS

April 25, 2025



# WILDFIRE RISK REDUCTION

- TDA is acutely aware of the risk of wildfire and its destructive impacts on individuals, communities, and entire landscapes. Recognizing that this is a complex issue with no singular answer, TDA is focusing on what TDA controls and what individuals are responsible for in 2025. These actions incorporate past practices, current endeavors, and future planning to address the needs of individuals and the community. Both focus areas will include educational components and action items.
- This process must also include the perspective that it is a long-term, continuous effort. **There is no definitive "end" point where success is declared.** Wildfires, in some form, will always be present. Success in this arena is measured by the discipline of action and continual risk reduction.

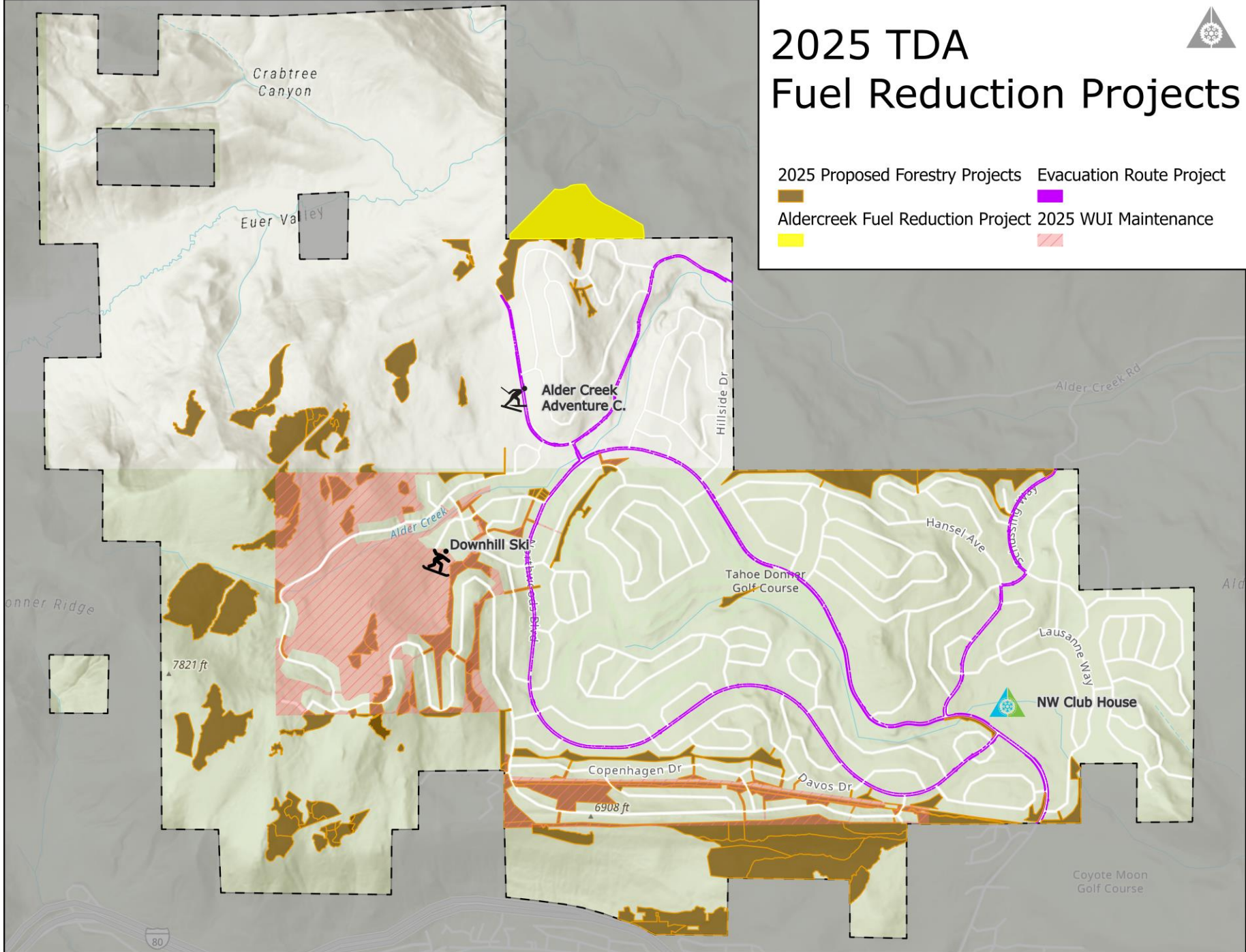
# MITIGATION

- Tahoe Donner Forestry work completed over past 10 years not including homeowner defensible space program
- Work done in strategic areas based on fire history and potential



# 2025 WORK PLAN

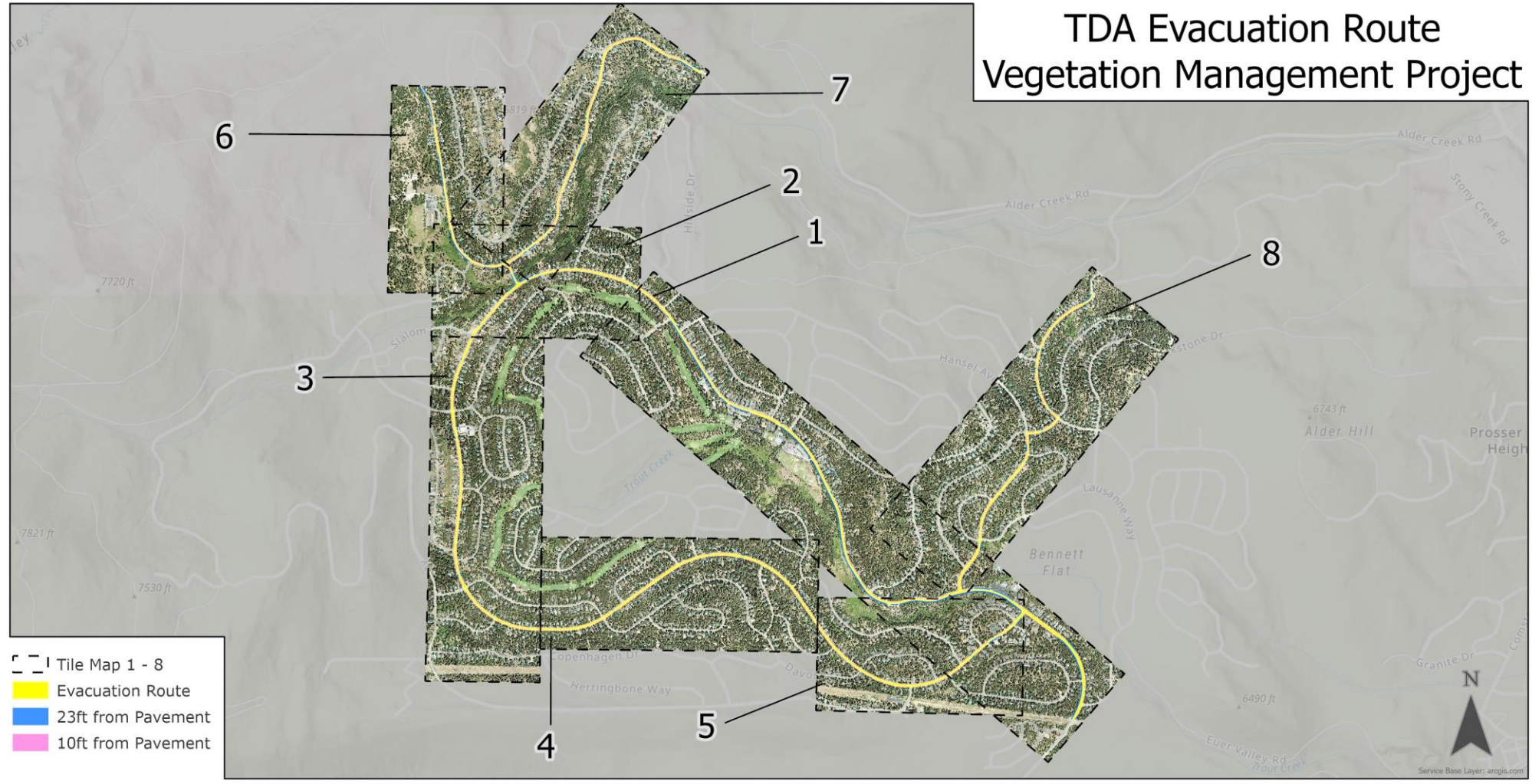
- Proposed Forestry Treatment Projects
- Wildland Urban Interface (WUI) Maintenance
- Approximately 125 Common Area acres treated directly adjacent to homes
- Approximately 58 acres between TD and I-80
- Potentially 50 acres along Northeast Perimeter



# TOWN OF TRUCKEE TSSA-1 FUNDS

- \$250,000 of dedicated funding
- Approximately 24.5 acres along 10 miles of primary evacuation roads within TDA
- Work anticipated to start in 2025

## TDA Evacuation Route Vegetation Management Project




Total Road Length: 10 Miles

Total Project Area: 24.4 Acres

- 10 ft from Pavement Acreage: 14.1
- 23ft from Pavement Acreage: 10.3

### Tile Map Index

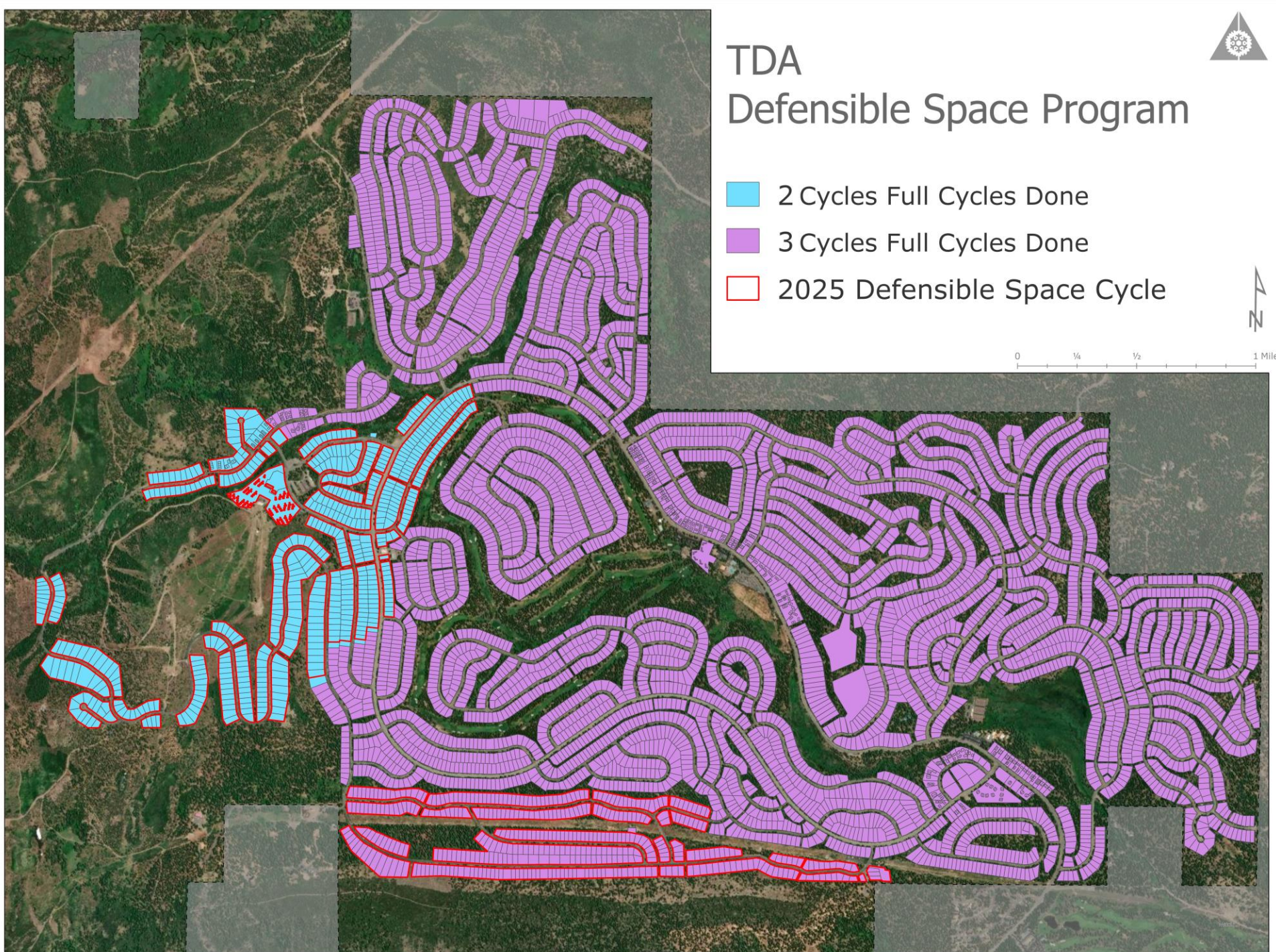
The Tile Map Index shows the locations of 8 Tile Maps. Each Tile Map contains multiple tiles, dividing the project area into 1/4-mile sections.



# DEFENSIBLE SPACE PROGRAM

## 2025 CYCLE

- 1025 lots in this year's cycle
- Lots in Unit 3 will begin 3rd inspection cycle. Lots within Unit 5 will begin their 4th cycle.
- The program began in 2008 and has completed a total of 19,430 inspections.
- Lots that have undergone 3 full cycles: 6058
- Lots that have undergone 2 full cycles: 628

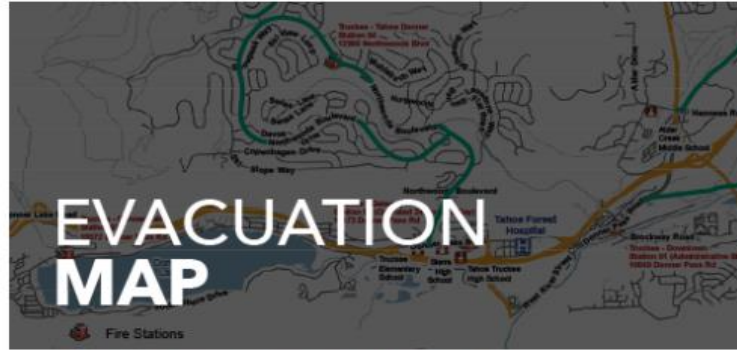


# MEMBER RESOURCES

## FIRE PREPAREDNESS + EMERGENCY EVACUATION INFORMATION

Find these resources at [tahoedonner.com/preparedness](http://tahoedonner.com/preparedness)

- Evacuation Map
- Information Resources
- Evacuation Notification
- Situational Awareness
- Member Responsibilities
- Defensible Space Resources



- [Tahoe Donner Evacuation Map + Info](#)
- [Tahoe Donner Evacuation + Emergency Preparedness Guide](#)
- [Know your Evacuation Zone](#)



- [NV Energy Public Safety Outage Management Information](#) (available in English and Spanish)
- [Nevada County Evacuation Zones](#)
- [Town Of Truckee Evacuation Zone Map](#)
- [Plan Ahead for Disasters](#)
- [CAL FIRE Plan, Know, Act Website](#)
- [CAL FIRE Ready, Set, Go! Handbook](#)
- [Reducing Wildfire Threat](#)
- [Know the Time To Go Video](#)
- [Insurance + Wildfire Presentation Video](#)
- [California Moratorium on Insurance Non-Renewals](#)
- [Tahoe Donner Defensible Space Information](#)
- [Frontline Wildfire Tracker](#)



- [Register with CoderED](#)
- [KTKE 101.5](#)



- [Truckee Fire Ban FAQs](#)
- [What's Allowed and What's Banned](#)

# MEMBER EDUCATION + ENGAGEMENT

- **Eastern Regional Firewise Coalition Meeting**  
First Tuesday of every month at ACAC from 5:30-7:30PM
- **April 10 Defensible Space Compliance Webinar**
- **April 25 Tree Identification Tour 3pm**  
Bermgarten Trailhead
- **May 21 Wildfire Preparedness Event**  
Hosted by TDA for Town of Truckee. Truckee Fire, CalFire, Nevada County OES, USFS and TDA Forestry panel
- **May 23 Happy Hour**  
at POTH from 4-6PM
- **June 26 Common Area Work Tour**  
Near the Downhill Ski Resort
- **July 9 & Oct. 8 Truckee River Watershed Council**  
at ACAC from 6-7PM
- **July 16 TTCF Grant Tour at the Forestry Building**
- **September 23 I-80 Fuel Reduction Work Tour**

Visit [tahoedonner.com/events](https://tahoedonner.com/events) for more info



## Wildfire Prevention + Protection

**TAHOE DONNER'S FORESTRY DEPARTMENT IS LONG-RECOGNIZED AS AN INVALUABLE PARTNER IN TFPD'S WILDFIRE PROTECTION PLAN**

For over four decades, Tahoe Donner's Forestry Department has been at the forefront of forest management, playing a pivotal role in enhancing wildfire resilience and forest health in our community. This longstanding commitment has safeguarded our environment and fostered invaluable partnerships, notably with the Truckee Fire Protection District (TFPD). A testament to this collaboration is the recent development of the Truckee Community Wildfire Protection Plan (CWPP), a comprehensive strategy to mitigate wildfire risks across the region.

### TAHOE DONNER'S INTEGRAL ROLE IN THE CWPP

The CWPP, formulated in collaboration with SWCA Environmental Consultants and utilizing Vibrant Planet's Land Tender tool, identifies high-risk zones and prioritizes fuel reduction efforts. Tahoe Donner's forestry team was instrumental in this process, providing decades of expertise and local knowledge. Their contributions ensured that the plan addresses the unique challenges and needs of our community, reinforcing Tahoe Donner's position as a leader in wildfire preparedness.



**TAHOE DONNER**



# QUESTIONS?